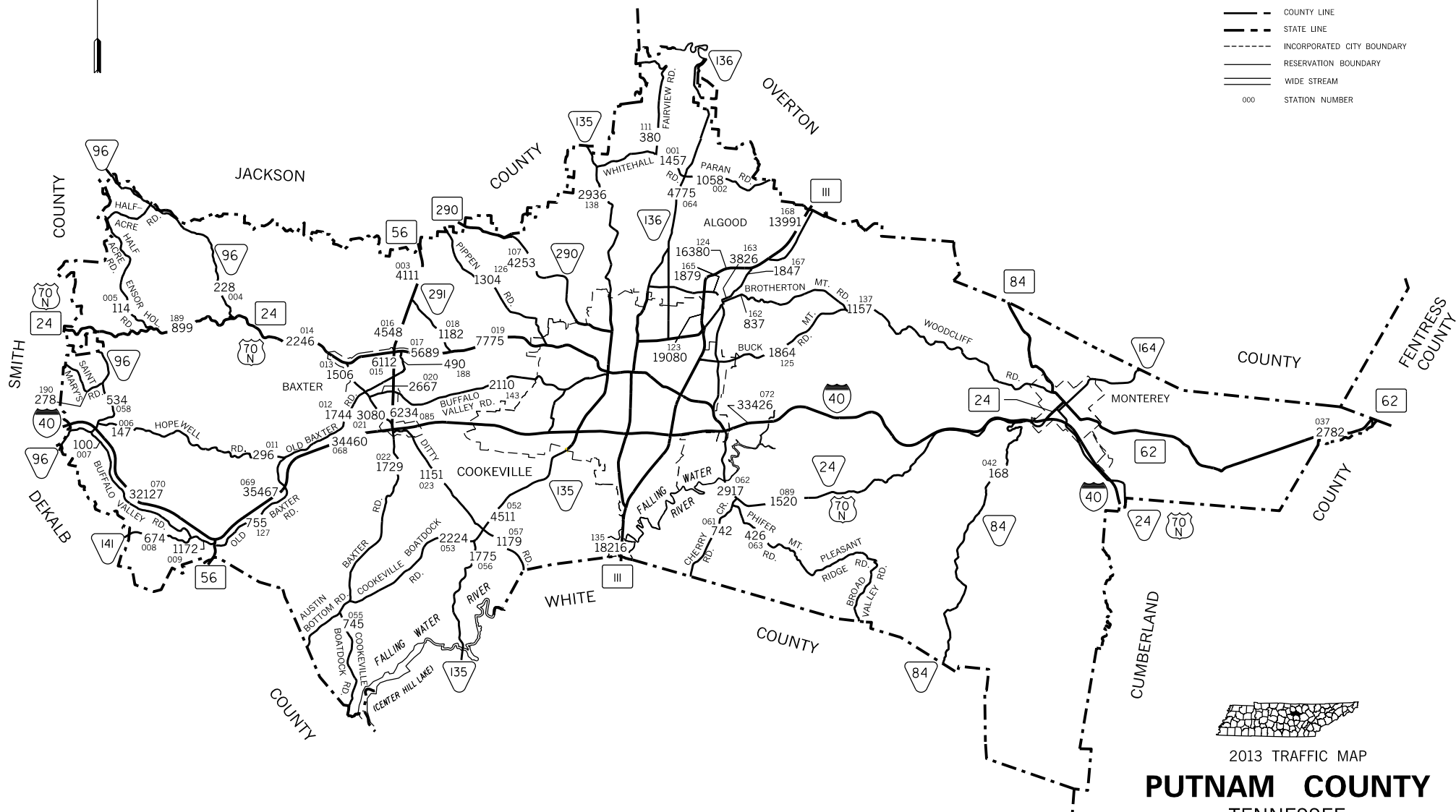




# LEGEND

- 320 AVERAGE DAILY TRAFFIC VOLUME
- 40 INTERSTATE HIGHWAY SYSTEM
- 70 U.S. NUMBERED HIGHWAY SYSTEM
- 10 STATE SECONDARY HIGHWAY SYSTEM
- 20 STATE PRIMARY HIGHWAY SYSTEM
- LOCAL ROAD OR STREET
- COUNTY LINE
- STATE LINE
- INCORPORATED CITY BOUNDARY
- RESERVATION BOUNDARY
- WIDE STREAM
- 000 STATION NUMBER



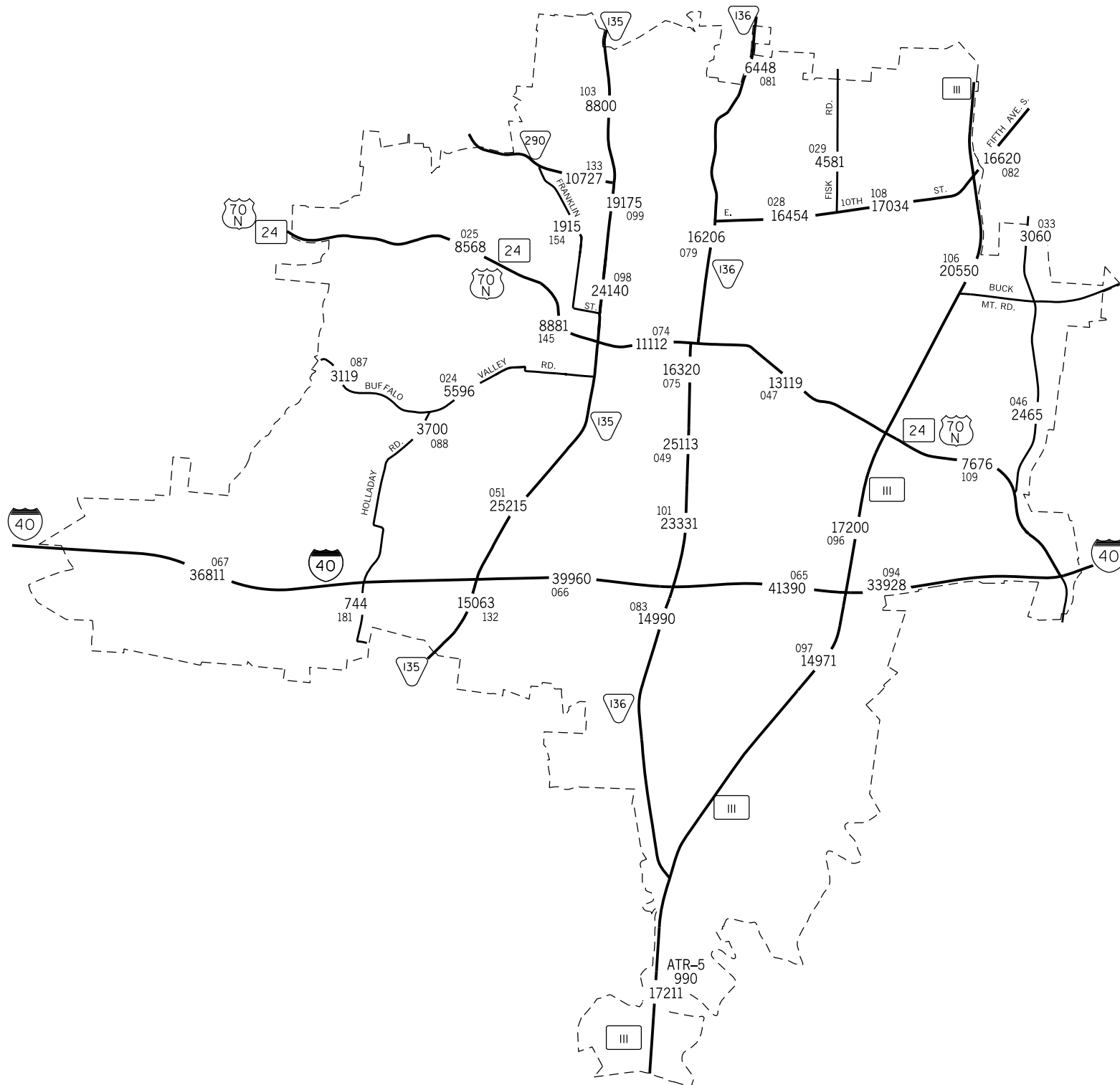
2013 TRAFFIC MAP

## PUTNAM COUNTY TENNESSEE

PREPARED BY THE  
TENNESSEE DEPARTMENT OF TRANSPORTATION  
LONG RANGE AND PROJECT PLANNING DIVISIONS  
IN COOPERATION WITH THE  
U.S. DEPARTMENT OF TRANSPORTATION  
FEDERAL HIGHWAY ADMINISTRATION







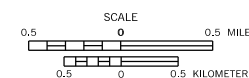
# LEGEND

- 320 AVERAGE DAILY TRAFFIC VOLUME
- 40 INTERSTATE HIGHWAY SYSTEM
- 70 U.S. NUMBERED HIGHWAY SYSTEM
- 10 STATE SECONDARY HIGHWAY SYSTEM
- 20 STATE PRIMARY HIGHWAY SYSTEM
- LOCAL ROAD OR STREET
- COUNTY LINE
- STATE LINE
- INCORPORATED CITY BOUNDARY
- RESERVATION BOUNDARY
- WIDE STREAM
- 000 STATION NUMBER

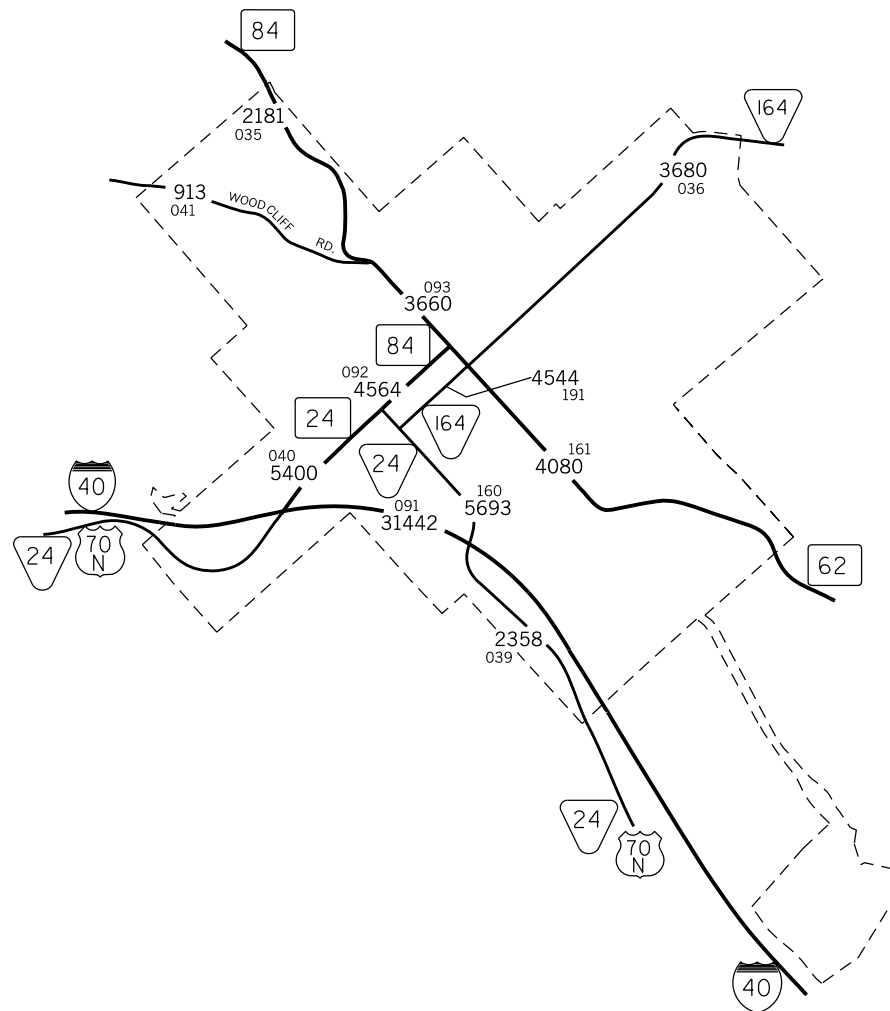


## 2013 TRAFFIC MAP **COOKEVILLE** **TENNESSEE**

PREPARED BY THE  
 TENNESSEE DEPARTMENT OF TRANSPORTATION  
 LONG RANGE AND PROJECT PLANNING DIVISIONS  
 IN COOPERATION WITH THE  
 U.S. DEPARTMENT OF TRANSPORTATION  
 FEDERAL HIGHWAY ADMINISTRATION







- ### LEGEND
- 320 AVERAGE DAILY TRAFFIC VOLUME
  - INTERSTATE HIGHWAY SYSTEM
  - U.S. NUMBERED HIGHWAY SYSTEM
  - STATE SECONDARY HIGHWAY SYSTEM
  - STATE PRIMARY HIGHWAY SYSTEM
  - LOCAL ROAD OR STREET
  - COUNTY LINE
  - STATE LINE
  - INCORPORATED CITY BOUNDARY
  - RESERVATION BOUNDARY
  - WIDE STREAM
  - 000 STATION NUMBER



## 2013 TRAFFIC MAP MONTEREY TENNESSEE

PREPARED BY THE  
TENNESSEE DEPARTMENT OF TRANSPORTATION  
LONG RANGE AND PROJECT PLANNING DIVISIONS  
IN COOPERATION WITH THE  
U.S. DEPARTMENT OF TRANSPORTATION  
FEDERAL HIGHWAY ADMINISTRATION

